	A	B	C	D	E	F	G	H	I	J	K	L	M	N	O	P	Q	R	S	T	U	V	W	X	Y	Z	AA	BB	CC	DD	EE	FF	GG	HH	II	JJ	KK	LL	MM	NN
1	N	N	N	N	N	N	N	N	N	N	N	N	U	U	U	U	U	U	U	U	U	U	U	U	U	N	N	N	N	N	N	N	N	N	N	N	N	N	N	N
2	N	N	N	N	N	N	N	N	N	N	N	N	U	U	U	U	U	U	U	U	U	U	U	U	U	N	N	N	N	N	N	N	N	N	N	N	N	N	N	N
3	N	N	N	N	N	N	E	E	E	E	N	N	U	U	U	U	U	U	U	U	U	C	C	C	C	C	C	C	U	U	U	S	S	S	S	N	N	N	N	N
4	N	N	N	N	N	N	E	E	E	E	N	N	U	U	U	U	S	S	H	H	H	C	C	C	C	C	C	C	U	U	U	U	U	S	S	N	N	N	N	N
5	N	N	N	N	N	N	N	N	H	U	U	U	U	R	R	U	S	S	S	S	S	S	S	S	U	U	U	C	U	U	U	U	U	U	U	U	N	N	N	E
6	N	N	R	H	H	H	R	R	H	U	U	P	R	K	L	U	U	U	U	U	H	H	S	S	U	U	R	R	R	H	H	S	S	S	U	U	N	N	N	E
7	N	R	R	K	K	H	R	R	K	R	U	U	R	K	K	L	L	L	L	L	L	K	R	R	U	U	R	R	R	H	H	H	S	S	H	S	S	R	R	E
8	N	R	K	K	K	K	K	K	K	K	H	S	S	S	G	S	L	L	L	L	L	L	K	R	K	U	L	L	L	K	R	R	K	H	H	S	S	E	U	N
9	N	R	K	K	K	L	L	L	L	K	S	S	S	S	G	L	L	L	L	L	L	L	L	L	L	L	L	L	K	R	R	R	K	K	K	R	E	E	N	N
10	N	K	K	L	L	L	L	L	L	L	S	S	S	P	H	K	L	L	L	L	L	L	L	L	S	K	K	K	K	R	R	R	R	R	R	R	U	U	N	N
11	N	R	K	L	L	L	L	L	L	L	L	L	H	P	H	H	R	R	L	L	L	L	K	S	S	U	U	U	R	M	M	M	N	N	N	R	U	U	N	N
12	N	N	R	R	L	L	L	L	L	L	L	L	S	S	H	E	E	K	K	K	R	R	R	R	E	E	E	E	E	E	E	E	N	N	N	D	D	D	N	D
13	N	N	R	K	L	L	L	L	L	H	H	H	R	S	H	H	G	E	E	E	E	E	E	E	E	P	E	E	D	E	M	M	N	N	N	D	D	D	D	D
14	N	N	S	S	K	U	L	S	H	H	H	H	R	S	S	E	E	E	E	E	E	E	E	E	E	E	D	D	D	D	E	E	N	E	D	D	D	D	D	D
15	N	N	P	S	U	U	E	S	R	R	R	R	R	H	H	E	E	E	D	D	D	D	D	D	D	D	D	D	D	D	D	D	D	E	N	N	D	D	D	D
16	N	N	S	N	E	U	U	S	R	R	R	R	R	H	H	E	E	D	D	D	D	D	D	D	D	D	D	D	D	D	D	D	D	E	N	N	D	D	D	D
17	N	N	N	M	N	N	E	S	S	S	S	G	G	N	N	E	E	D	D	D	D	D	D	D	D	D	D	D	D	D	D	D	D	D	E	N	N	N	D	D
18	N	N	N	M	N	N	E	N	N	N	N	N	N	N	N	N	E	E	D	D	D	D	D	D	D	D	D	D	D	D	D	D	D	D	D	E	N	N	N	D
19	N	N	N	E	N	N	N	E	N	N	N	N	N	N	N	N	N	E	E	D	D	D	D	D	D	D	D	D	D	D	D	D	D	D	D	D	E	N	N	E
20	D	D	N	E	N	N	E	N	N	N	N	N	N	N	N	N	N	E	E	D	D	D	D	D	D	D	D	D	D	D	D	D	D	D	D	D	E	N	N	N

L=Mostly Land (75 squares)	75
K=Kelp	41
P=Pipe end	5
D=Deep waters	132
E=Steep elevation	77
M=Sea Mount	7
N=non descript mid depth	194
U=Muddy	92
S=Sandy	57
H=Shells	38
R=Rock	62
G=Gravel	5
C=Clay	15

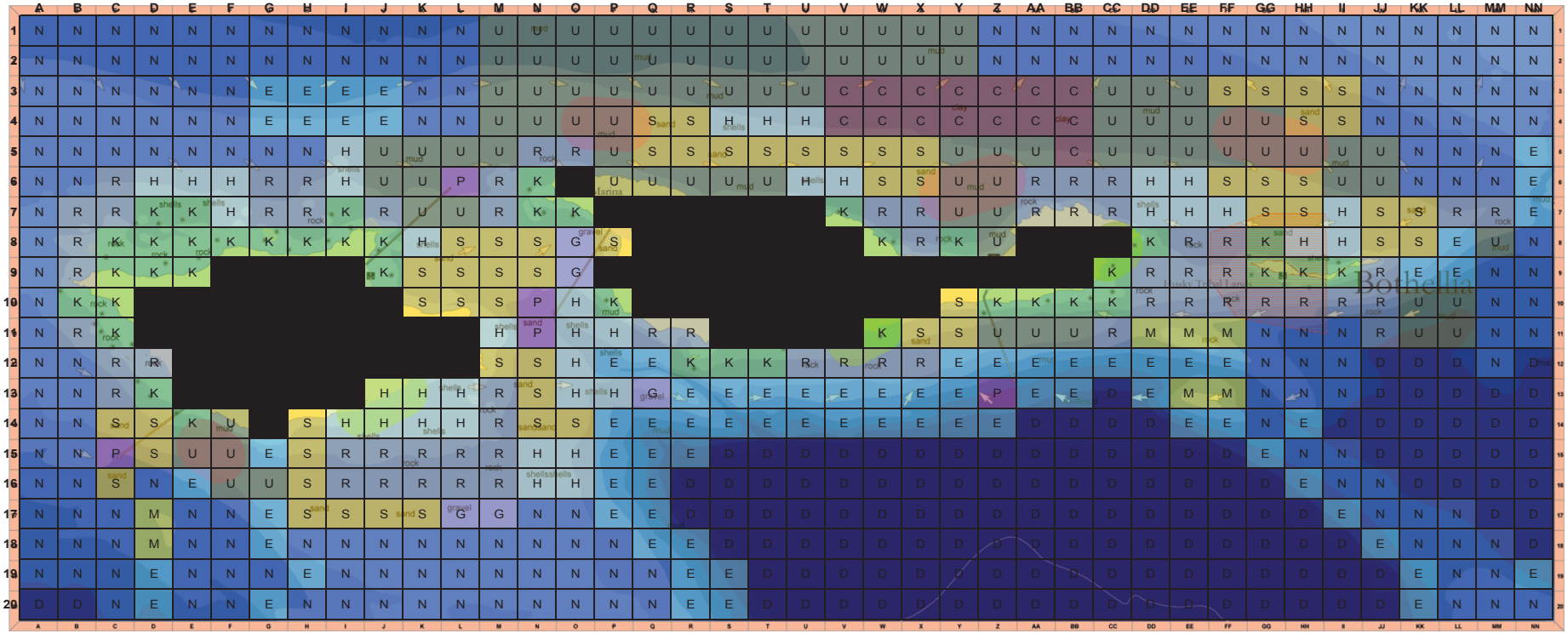

L=Mostly Land (75 squares)	75
K=Kelp	41
P=Pipe end	5
D=Deep waters	132
E=Steep elevation	77
M=Sea Mount	7
N=non descript mid depth	194
U=Muddy	92
S=Sandy	57
H=Shells	38
R=Rock	62
G=Gravel	5
C=Clay	15

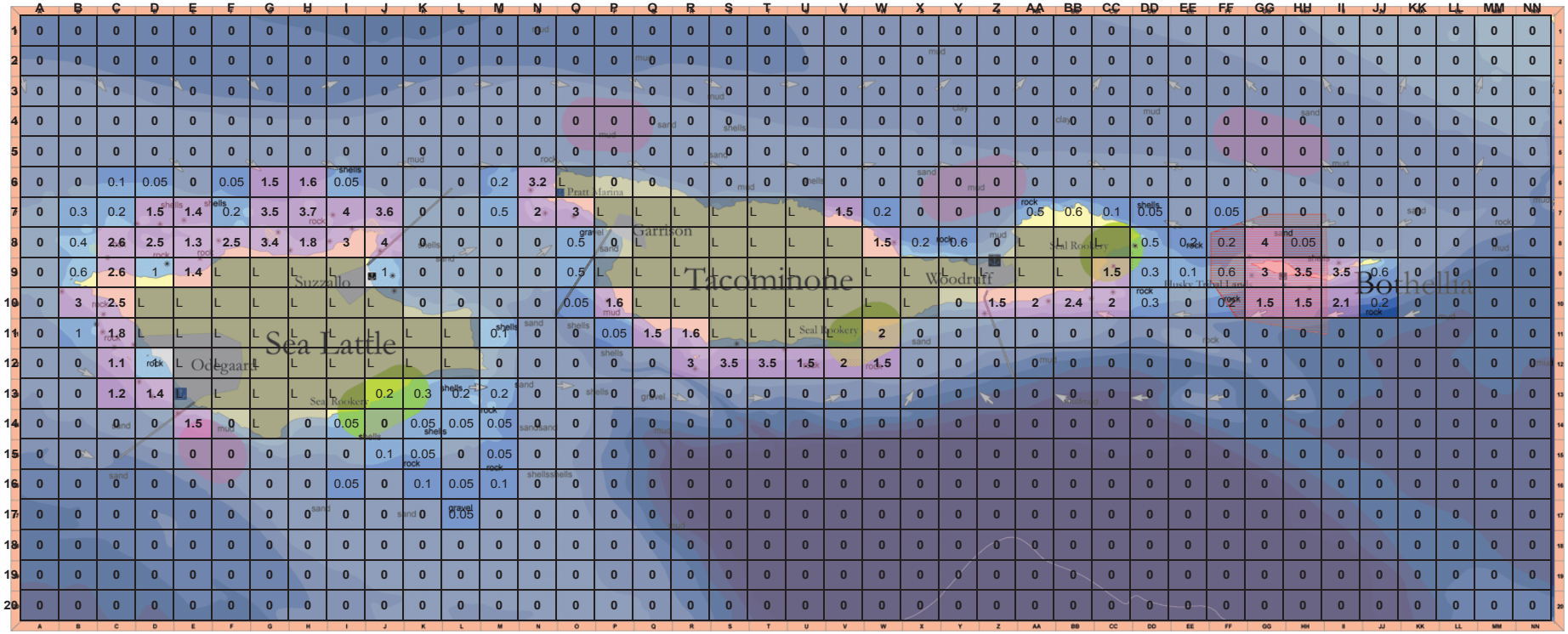

Spiny Lobster (*Panulirus interruptus*)
Recreational and Commercial Fishery
Units--metric tons reported per square in 2006

	A	B	C	D	E	F	G	H	I	J	K	L	M	N	O	P	Q	R	S	T	U	V	W	X	Y	Z	AA	BB	CC	DD	EE	FF	GG	HH	II	JJ	KK	LL	MM	NN	
1	0	0	0	0	0	0	0	0	0	0	0	0	0	0	0	0	0	0	0	0	0	0	0	0	0	0	0	0	0	0	0	0	0	0	0	0	0	0	0	0	1
2	0	0	0	0	0	0	0	0	0	0	0	0	0	0	0	0	0	0	0	0	0	0	0	0	0	0	0	0	0	0	0	0	0	0	0	0	0	0	0	0	2
3	0	0	0	0	0	0	0	0	0	0	0	0	0	0	0	0	0	0	0	0	0	0	0	0	0	0	0	0	0	0	0	0	0	0	0	0	0	0	0	0	3
4	0	0	0	0	0	0	0	0	0	0	0	0	0	0	0	0	0	0	0	0	0	0	0	0	0	0	0	0	0	0	0	0	0	0	0	0	0	0	0	0	4
5	0	0	0	0	0	0	0	0	0	0	0	0	0	0	0	0	0	0	0	0	0	0	0	0	0	0	0	0	0	0	0	0	0	0	0	0	0	0	0	0	5
6	0	0	0	0	0	0	0	0	0	0	0	0	0	0	L	0	0	0	0	0	0	0	0	0	0	0	0	0	0	0	0	0	0	0	0	0	0	0	0	0	6
7	0	0	0	0	0	0	0	0	0	0	0	0	0	0	0	L	L	L	L	L	L	0	0	0	0	0	0	0	0	0	0	0	0	0	0	0	0	0	0	0	7
8	0	0	0	0	0	0	0	0	0	0	0	0	0	0	0	0	L	L	L	L	L	L	0	0	0	0	L	L	L	0	0	0	0	0	0	0	0	0	0	0	8
9	0	0	0	0	0	L	L	L	L	0	0	0	0	0	0	L	L	L	L	L	L	L	L	L	L	L	L	L	0	0	0	0	0	0	0	0	0	0	0	0	9
10	0	0	0	L	L	L	L	L	L	L	0	0	0	0	0	0	L	L	L	L	L	L	L	L	0	0	0	0	0	7.5	8	5	1	0	0	0	0	0	0	0	10
11	0	0	0	L	L	L	L	L	L	L	L	L	0	0	0	0	0	0	L	L	L	L	0	0	0	0	0	0	0	2.5	2.5	3.5	1.5	0	0	0	0	0	0	0	11
12	0	0	0	0	0	L	L	L	L	L	L	L	0	0	0	0	0	0	0	0	0	0	0	0	0.5	0	0	0	1	7.5	3.5	5	1	0	0	0	0	0	0	0	12
13	0	0	0	0	L	L	L	L	L	0	0	0	0	0	0	0	0	13	15	14	9	9.5	10	5	1	0	1	1	0.5	0	0	0	0	0	0	0	0	0	0	0	13
14	0	0	0	0	0	0	L	0	0	0	0	0	0	0	0	12.5	12.5	7.5	4	9.5	4	4.5	5	2.5	0.5	0.5	0.5	0.5	0.5	0.5	0.5	0	0	1	0	0	0	0	0	0	14
15	0	0	0	0	0	0	0	0	0	0	0	0	0	0	0	7.5	7	5	2.5	3	4	0	0	0	0	0	0	0	0	0	0	0	0.5	0	0	0	0	0	0	0	15
16	0	0	0	0	0	0	0	0	0	0	0	0	0	0	0.5	6.5	7	2.5	0	0	1	0	0	0	0	0	0	0	0	0	0	0	0	0	0	0	0	0	0	0	16
17	0	0	0	0	0	0	0	0	0	0	0	0	0	0	0.5	5	5.5	1	1	0	0	0	0	0	0	0	0	0	0	0	0	0	0	0	1.5	0	0	0	0	0	17
18	0	0	0	0	0	0	0	0	0	0	0	0	0	0	0	0.5	6	3.5	2	2	0	0	0	0	0	0	0	0	0	0	0	0	0	0	0	1	0	0	0	5	18
19	0	0	0	0	0	0	0	0	0	0	0	0	0	0	0	0	0.5	2.5	2.5	0.5	0	0	0	0	0	0	0	0	0	0	0	0	0	0	0	0	0	0	0	2	19
20	0	0	0	0	0	0	0	0	0	0	0	0	0	0	0	0	1	2	2	0.5	0	0	0	0	0	0	0	0	0	0	0	0	0	0	0	0.5	0	0	0		20

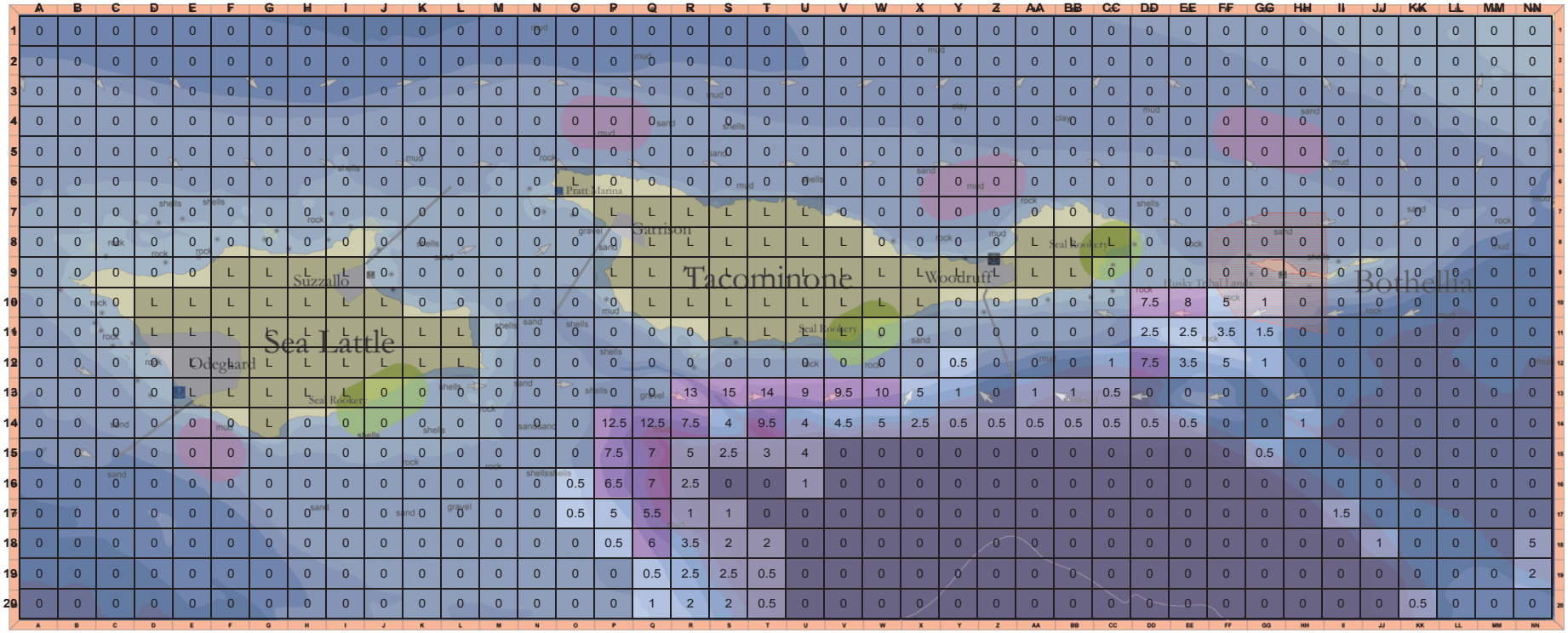

Pacific Ocean perch (*Sebastes alutus*)
Commercial
Units--metric tons reported per square in 2006

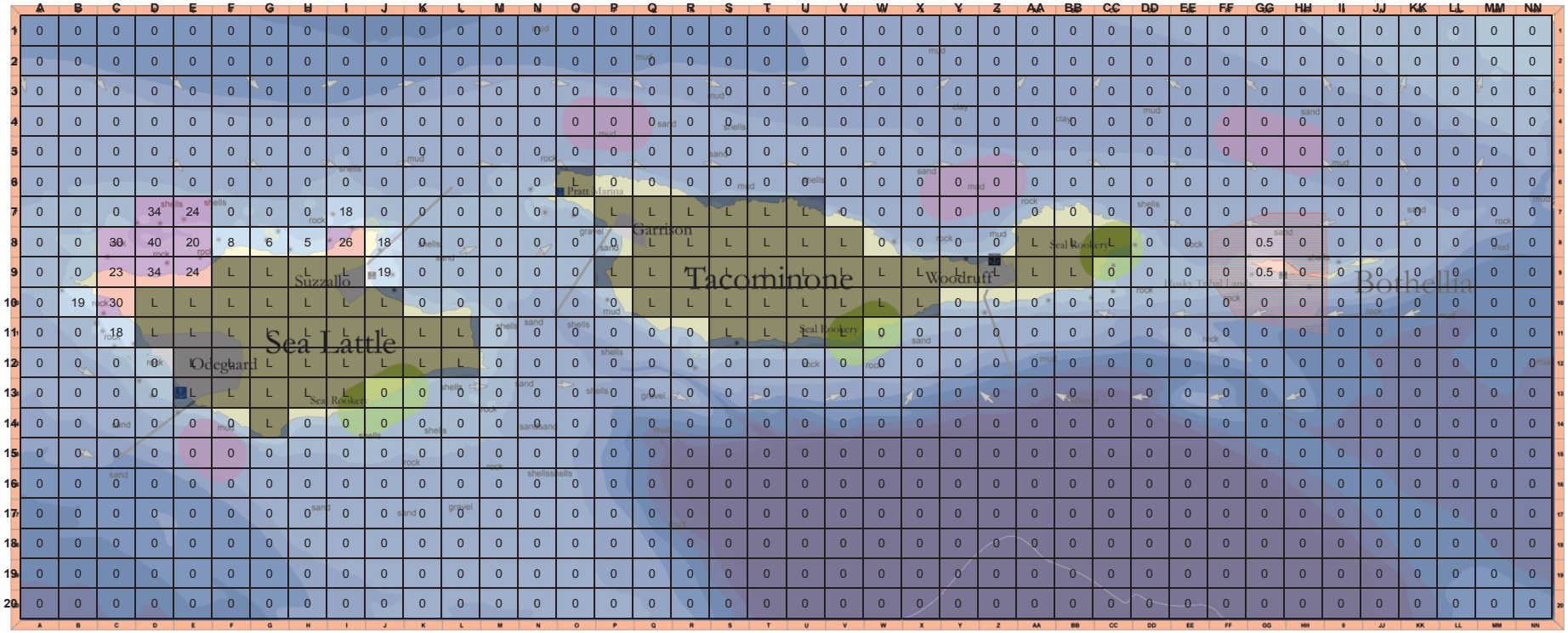

Kelp Harvest (*Nereocystis luetkeana, Macrocystis pyrifera, M. integrifolia, Porphyra* spp., and a variety of other brown and red seaweeds)
Commercial
Units--Metric tons reported per square in 2006

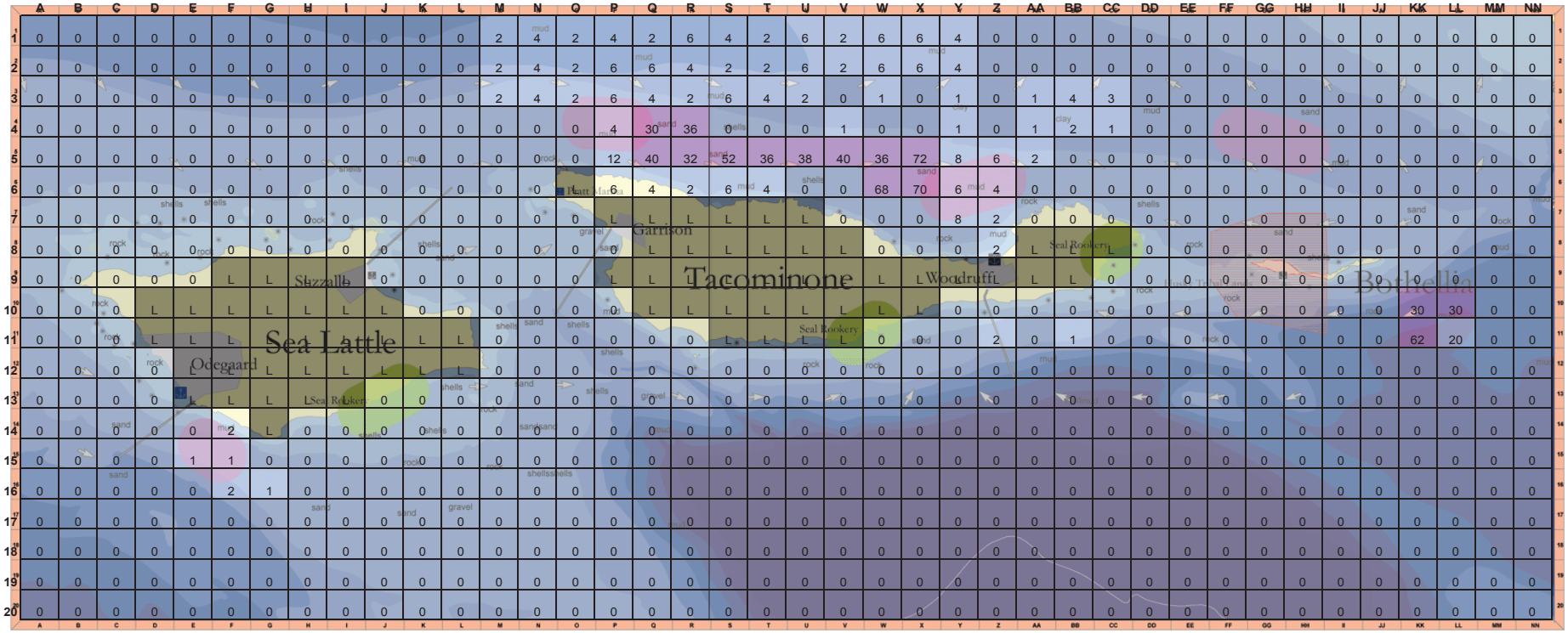

Pacific Halibut (*Hippoglossus stenolepis*)
Recreational and Commercial Fishery
Units--metric tons reported per square in 2006



	A	B	C	D	E	F	G	H	I	J	K	L	M	N	O	P	Q	R	S	T	U	V	W	X	Y	Z	AA	BB	CC	DD	EE	FF	GG	HH	II	JJ	KK	LL	MM	NN	
1	0	0	0	0	0	0	0	0	0	0	0	0	0	0	0	0	0	0	0	0	0	0	0	0	0	0	0	0	0	0	0	0	0	0	0	0	0	0	0	0	1
2	0	0	0	0	0	0	0	0	0	0	0	0	0	0	0	0	0	0	0	0	0	0	0	0	0	0	0	0	0	0	0	0	0	0	0	0	0	0	0	0	2
3	0	0	0	0	0	0	0.19	0.09	0.40	0.40	0	0	0	0	0	0	0	0	0	0	0	0	0	0	0	0	0	0	0	0	0	0	0	0	0	0	0	0	0	0	3
4	0	0	0	0	0	0	0.20	0.08	0.05	0.03	0	0	0	0	0	0	0	0	0.06	0.03	0.01	0	0	0	0	0	0	0	0	0	0	0	0	0	0	0	0	0	0	0	4
5	0	0	0	0	0	0	0	0	0.01	0	0	0	0	0.07	0.25	0	0	0	0	0	0	0	0	0	0	0	0	0	0	0	0	0	0	0	0	0	0	0	0	0	5
6	0	0	0.30	0.01	0.02	0.04	0.28	0.21	0.04	0	0	0	0.29	3.09	L	0	0	0	0	0	0.05	0.06	0	0	0	0	0.13	0.07	0.08	0.01	0.04	0	0	0	0	0	0	0	0	0	6
7	0	0.25	0.11	2.50	0.19	0.04	0.06	0.21	2.26	0.18	0	0	0.29	2.81	1.60	L	L	L	L	L	L	0.48	0.24	0.21	0	0	0.25	0.22	0.30	0.06	0.01	0.00	0	0	0.04	0	0	0.04	0	0	7
8	0	0.22	1.10	3.68	1.60	1.98	3.74	2.61	2.19	0.67	0	0	0	0	0.02	0.00	L	L	L	L	L	L	0.60	0.29	3.58	0	L	L	L	1.81	0.09	0.21	1.54	0.05	0.04	0	0	0.06	0	0	8
9	0	0.22	2.60	3.33	1.52	L	L	L	L	1.53	0	0	0	0	0.03	L	L	L	L	L	L	L	L	L	L	L	L	L	2.22	0.18	0.17	0.04	2.08	2.73	3.18	0.12	0.25	0.06	0	0	9
10	0	2.72	2.25	L	L	L	L	L	L	L	0	0	0	0	0.05	0.76	L	L	L	L	L	L	L	L	0	0.41	3.42	1.36	1.10	0.22	0.18	0.06	0.13	0.17	0.24	0.17	0	0	0	0	10
11	0	0.21	1.64	L	L	L	L	L	L	L	L	L	0.01	0	0.04	0.05	0.17	0.30	L	L	L	L	2.20	0	0	0	0	0	0.02	5.20	2.00	6.20	0	0	0	0.03	0	0	0	0	11
12	0	0	0.08	0.11	L	L	L	L	L	L	L	L	0	0	0.05	0.20	0.14	3.94	1.38	3.02	0.27	0.22	0.13	0.23	0.38	0.35	0.12	0.15	0.05	0.18	0.14	0.39	0	0	0	0	0	0	0	0	12
13	0	0	0.27	0.75	L	L	L	L	L	0.02	0.06	0.06	0.12	0	0.06	0.06	0.01	0.22	0.31	0.10	0.20	0.04	0.39	0.32	0.02	0	0.19	0.18	0	0.05	1.19	2.51	0	0	0	0	0	0	0	0	13
14	0	0	0	0	2.27	0	L	0	0.04	0.06	0.01	0.01	0.13	0	0	0.17	0.05	0.40	0.28	0.38	0.18	0.37	0.34	0.23	0.31	0.04	0	0	0	0	0.15	0.34	0	0.08	0	0	0	0	0	0	14
15	0	0	0	0	0	0	0.26	0	0.10	0.14	0.03	0.20	0.23	0.02	0.04	0.37	0.38	0.31	0	0	0	0	0	0	0	0	0	0	0	0	0	0	0.33	0	0	0	0	0	0	0	15
16	0	0	0	0	0.25	0	0	0	0.16	0.25	0.17	0.21	0.19	0.05	0.02	0.26	0.25	0	0	0	0	0	0	0	0	0	0	0	0	0	0	0	0	0.28	0	0	0	0	0	0	16
17	0	0	0	0.08	0	0	0.33	0	0	0	0	0.01	0.03	0	0	0.00	0.06	0	0	0	0	0	0	0	0	0	0	0	0	0	0	0	0	0	0.23	0	0	0	0	0	17
18	0	0	0	0.80	0	0	0.21	0	0	0	0	0	0	0	0	0	0.04	0.18	0	0	0	0	0	0	0	0	0	0	0	0	0	0	0	0	0	0.13	0	0	0	0	18
19	0	0	0	0.15	0	0	0	0.15	0	0	0	0	0	0	0	0	0	0.09	0.18	0	0	0	0	0	0	0	0	0	0	0	0	0	0	0	0	0	0.06	0	0	0.20	19
20	0	0	0	0.03	0	0	0.04	0	0	0	0	0	0	0	0	0	0	0.39	0.40	0	0	0	0	0	0	0	0	0	0	0	0	0	0	0	0	0	0.16	0	0	0	20
	A	B	C	D	E	F	G	H	I	J	K	L	M	N	O	P	Q	R	S	T	U	V	W	X	Y	Z	AA	BB	CC	DD	EE	FF	GG	HH	II	JJ	KK	LL	MM	NN	

All Rockfish Species (excluding Pacific Ocean perch *Sebastes* spp.)
Recreational and Commercial Fishery
Units--Metric tons reported per square in 2006

	A	B	C	D	E	F	G	H	I	J	K	L	M	N	O	P	Q	R	S	T	U	V	W	X	Y	Z	AA	BB	CC	DD	EE	FF	GG	HH	II	JJ	KK	LL	MM	NN	
1	100	233	103	45	0	0	0	0	0	0	0	0	0	0	0	0	0	0	0	0	0	0	0	0	0	0	0	0	0	0	0	0	0	0	0	0	0	0	0	0	1
2	120	230	200	58	0	0	0	0	0	0	0	0	0	0	0	0	0	0	0	0	0	0	0	0	0	0	0	0	0	0	0	0	0	0	0	0	0	0	0	0	2
3	12	235	304	0	0	0	0	0	0	0	0	0	0	0	0	0	0	0	0	0	0	0	0	0	0	0	0	0	0	0	0	0	0	0	0	0	0	0	0	0	3
4	0	0	0	0	0	0	0	0	0	0	0	0	0	0	0	0	0	0	0	0	0	0	0	0	0	0	0	0	0	0	0	0	0	0	0	0	0	0	0	0	4
5	0	0	0	0	0	0	0	0	0	0	0	0	0	0	0	0	0	0	0	0	0	0	0	0	0	0	0	0	0	0	0	0	0	0	0	0	0	0	0	0	5
6	0	0	0	0	0	0	0	0	0	0	0	0	0	0	L	0	0	0	0	0	0	0	0	0	0	0	0	0	0	0	0	0	0	0	0	0	0	0	0	0	6
7	0	0	0	0	0	0	0	0	0	0	0	0	0	0	0	L	L	L	L	L	L	0	0	0	0	0	0	0	0	0	0	0	0	0	0	0	0	0	0	0	7
8	0	0	0	0	0	0	0	0	0	0	0	0	0	0	0	0	L	L	L	L	L	L	0	0	0	0	L	L	L	0	0	0	0	0	0	0	0	0	0	0	8
9	0	0	0	0	0	L	L	L	L	0	0	0	0	0	0	L	L	L	L	L	L	L	L	L	L	L	L	L	0	0	0	0	0	0	0	0	0	0	0	0	9
10	0	0	0	L	L	L	L	L	L	L	0	0	0	0	0	0	L	L	L	L	L	L	L	L	0	0	0	0	0	0	0	0	0	0	0	0	0	0	0	0	10
11	0	0	0	L	L	L	L	L	L	L	L	L	0	0	0	0	0	0	L	L	L	L	0	0	0	0	0	0	0	0	0	0	0	0	0	0	0	0	0	0	11
12	0	0	0	0	L	L	L	L	L	L	L	L	0	0	0	0	0	0	0	0	0	0	0	0	0	0	0	0	0	0	0	0	0	0	0	0	0	0	0	0	12
13	0	0	0	0	L	L	L	L	L	0	0	0	0	0	0	0	0	1	0	0	0	0	0	0	0	0	0	0	0	0	0	0	0	0	0	0	0	0	0	0	13
14	0	0	0	0	0	0	L	0	0	0	0	0	0	0	0	0	0	0	0	0	0	0	0	0	0	0	0	0	0	0	0	0	0	0	0	0	0	0	0	0	14
15	0	0	0	0	0	0	0	0	0	0	0	0	0	0	0	0	0	0	0	0	0	0	87	5	6	78	6	78	56	0	0	0	0	0	0	0	0	0	0	0	15
16	0	0	0	0	0	0	0	0	0	0	0	0	0	0	0	0	0	0	0	0	0	0	5	45	34	67	87	90	0	0	0	0	0	0	0	0	0	0	0	0	16
17	0	0	0	0	0	0	0	0	0	0	0	0	0	0	0	0	0	0	0	0	10	23	45	4	230	257	399	280	0	0	0	0	0	0	0	0	0	0	0	0	17
18	0	0	0	0	0	0	0	0	0	0	0	0	0	0	0	0	0	0	0	0	11	45	130	120	220	200	256	130	296	120	0	0	0	0	0	0	0	0	0	0	18
19	3	2	0	0	0	0	0	0	0	0	0	0	0	0	0	0	0	0	0	0	0	67	180	190	240	300	233	240	290	140	0	0	0	0	0	0	0	0	0	0	19
20	0	0	0	0	0	0	0	0	0	0	0	0	0	0	0	0	0	0	0	0	0	0	250	200	220	333	345	423	240	100	0	0	0	0	0	0	0	0	0	0	20

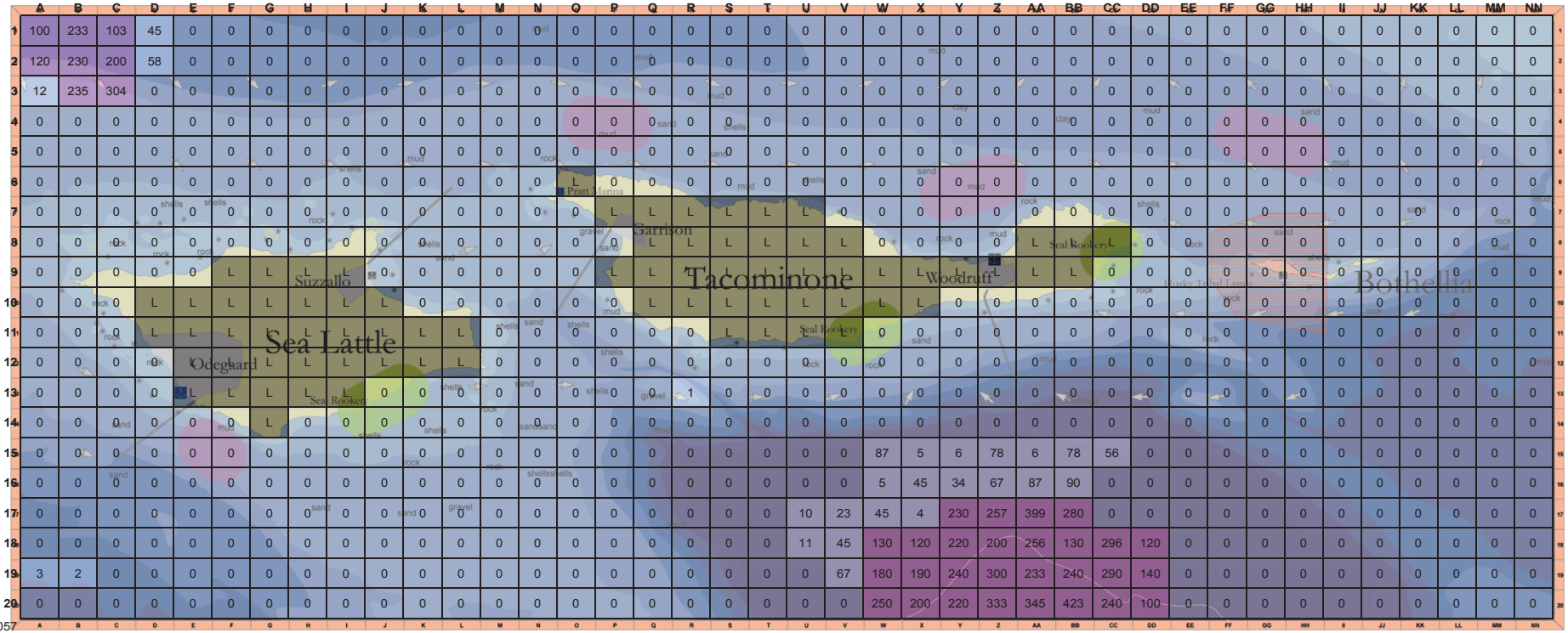

9057

Albacore Tuna (*Thunnus alalunga*)
Recreational and Commercial Fishery
Units--Metric tons reported per square in 2006

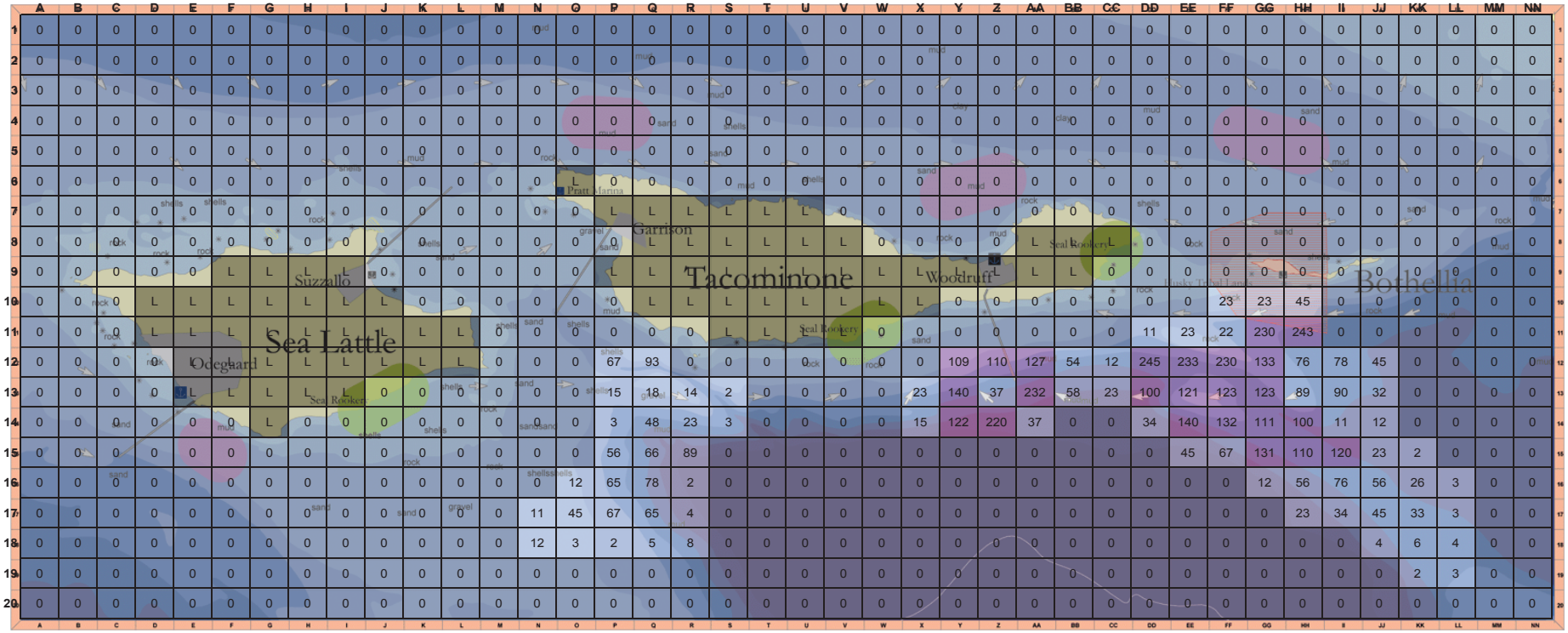

	A	B	C	D	E	F	G	H	I	J	K	L	M	N	O	P	Q	R	S	T	U	V	W	X	Y	Z	AA	BB	CC	DD	EE	FF	GG	HH	II	JJ	KK	LL	MM	NN	
1	0	0	0	0	0	0	0	0	0	0	0	0	0	0	0	0	0	0	0	0	0	0	0	0	0	0	0	0	0	0	0	0	0	0	0	0	0	0	0	0	1
2	0	0	0	0	0	0	0	0	0	0	0	0	0	0	0	0	0	0	0	0	0	0	0	0	0	0	0	0	0	0	0	0	0	0	0	0	0	0	0	0	2
3	0	0	0	0	0	0	0	0	0	0	0	0	0	0	0	0	0	0	0	0	0	0	0	0	0	0	0	0	0	0	0	0	0	0	0	0	0	0	0	0	3
4	0	0	0	0	0	0	0	0	0	0	0	0	0	0	0	0	0	0	0	0	0	0	0	0	0	0	0	0	0	0	0	0	0	0	0	0	0	0	0	0	4
5	0	0	0	0	0	0	0	0	0	0	0	0	0	0	0	0	0	0	0	0	0	0	0	0	0	0	0	0	0	0	0	0	0	0	0	0	0	0	0	0	5
6	0	0	0	0	0	0	0	0	0	0	0	0	0	0	L	0	0	0	0	0	0	0	0	0	0	0	0	0	0	0	0	0	0	0	0	0	0	0	0	0	6
7	0	0	0	0	0	0	0	0	0	0	0	0	0	0	0	L	L	L	L	L	L	0	0	0	0	0	0	0	0	0	0	0	0	0	0	0	0	0	0	0	7
8	0	0	0	0	0	0	0	0	0	0	0	0	0	0	0	0	L	L	L	L	L	L	0	0	0	0	L	L	0	0	0	0	0	0	0	0	0	0	0	0	8
9	0	0	0	0	0	L	L	L	L	0	0	0	0	0	0	L	L	L	L	L	L	L	L	L	L	L	L	L	0	0	0	0	0	0	0	0	0	0	0	0	9
10	0	0	0	L	L	L	L	L	L	L	0	0	0	0	0	0	L	L	L	L	L	L	L	L	0	0	0	0	0	0	0	23	23	45	0	0	0	0	0	0	10
11	0	0	0	L	L	L	L	L	L	L	L	L	0	0	0	0	0	0	L	L	L	L	0	0	0	0	0	0	0	11	23	22	230	243	0	0	0	0	0	0	11
12	0	0	0	0	L	L	L	L	L	L	L	L	0	0	0	67	93	0	0	0	0	0	0	0	109	110	127	54	12	245	233	230	133	76	78	45	0	0	0	0	12
13	0	0	0	0	L	L	L	L	L	0	0	0	0	0	0	15	18	14	2	0	0	0	0	23	140	37	232	58	23	100	121	123	123	89	90	32	0	0	0	0	13
14	0	0	0	0	0	0	L	0	0	0	0	0	0	0	0	3	48	23	3	0	0	0	0	15	122	220	37	0	0	34	140	132	111	100	11	12	0	0	0	0	14
15	0	0	0	0	0	0	0	0	0	0	0	0	0	0	0	56	66	89	0	0	0	0	0	0	0	0	0	0	0	0	45	67	131	110	120	23	2	0	0	0	15
16	0	0	0	0	0	0	0	0	0	0	0	0	0	0	12	65	78	2	0	0	0	0	0	0	0	0	0	0	0	0	0	0	12	56	76	56	26	3	0	0	16
17	0	0	0	0	0	0	0	0	0	0	0	0	0	11	45	67	65	4	0	0	0	0	0	0	0	0	0	0	0	0	0	0	0	23	34	45	33	3	0	0	17
18	0	0	0	0	0	0	0	0	0	0	0	0	0	12	3	2	5	8	0	0	0	0	0	0	0	0	0	0	0	0	0	0	0	0	0	4	6	4	0	0	18
19	0	0	0	0	0	0	0	0	0	0	0	0	0	0	0	0	0	0	0	0	0	0	0	0	0	0	0	0	0	0	0	0	0	0	0	0	2	3	0	0	19
20	0	0	0	0	0	0	0	0	0	0	0	0	0	0	0	0	0	0	0	0	0	0	0	0	0	0	0	0	0	0	0	0	0	0	0	0	0	0	0	0	20
	A	B	C	D	E	F	G	H	I	J	K	L	M	N	O	P	Q	R	S	T	U	V	W	X	Y	Z	AA	BB	CC	DD	EE	FF	GG	HH	II	JJ	KK	LL	MM	NN	

Walleye Pollock (*Theragra chalcogramma*)
Commercial Fishery
Units--Metric tons reported per square in 2006

	A	B	C	D	E	F	G	H	I	J	K	L	M	N	O	P	Q	R	S	T	U	V	W	X	Y	Z	AA	BB	CC	DD	EE	FF	GG	HH	II	JJ	KK	LL	MM	NN	
1	0.66	0.63	0.74	0.67	0.78	0.66	0.76	0.63	0.78	0.74	0.71	0.64	0.55	0.54	0.57	0.56	0.56	0.53	0.54	0.56	0.58	0.56	0.61	0.52	0.55	0.71	0.70	0.73	0.65	0.75	0.67	0.68	0.66	0.64	0.78	0.64	0.62	0.68	0.76	0.64	1
2	0.74	0.64	0.79	0.79	0.67	0.71	0.66	0.71	0.64	0.64	0.75	0.63	0.59	0.52	0.51	0.61	0.62	0.62	0.52	0.61	0.52	0.55	0.55	0.58	0.54	0.77	0.66	0.75	0.70	0.79	0.64	0.66	0.66	0.71	0.79	0.79	0.77	0.64	0.75	0.71	2
3	0.72	0.79	0.78	0.76	0.67	0.66	1.66	1.92	1.30	1.91	0.75	0.67	0.57	0.52	0.59	0.59	0.59	0.54	0.54	0.60	0.62	0.50	0.50	0.47	0.50	0.49	0.51	0.51	0.54	0.59	0.54	0.47	0.48	0.46	0.46	0.79	0.77	0.76	0.71	0.72	3
4	0.70	0.76	0.76	0.78	0.72	0.67	1.35	2.15	2.08	1.80	0.75	0.65	0.56	0.58	0.57	0.58	0.48	0.44	0.70	0.76	0.76	0.44	0.46	0.44	0.48	0.47	0.48	0.48	0.55	0.58	0.61	0.53	0.52	0.43	0.49	0.73	0.66	0.75	0.68	0.66	4
5	0.70	0.67	0.66	0.78	0.77	0.69	0.72	0.75	0.85	0.56	0.60	0.60	0.52	1.58	1.36	0.61	0.44	0.47	0.48	0.49	0.51	0.46	0.47	0.44	0.61	0.55	0.60	0.50	0.52	0.53	0.59	0.57	0.55	0.55	0.57	0.57	0.73	0.68	0.64	2.08	5
6	0.77	0.77	1.23	0.70	0.69	0.74	1.16	1.10	0.84	0.54	0.61	0.36	1.50	4.63	L	0.59	0.56	0.59	0.54	0.59	0.72	0.77	0.45	0.50	0.62	0.56	1.61	1.17	1.14	0.73	0.72	0.43	0.51	0.50	0.52	0.53	0.66	0.71	0.69	1.69	6
7	0.77	1.30	1.08	4.00	4.98	0.81	1.36	1.10	4.93	1.63	0.52	0.60	1.40	3.26	4.35	L	L	L	L	L	L	4.32	1.48	1.09	0.55	0.58	1.43	1.15	1.61	0.74	0.69	0.71	0.50	0.48	0.84	0.44	0.45	1.12	1.38	1.41	7
8	0.65	1.19	4.25	4.65	4.67	4.98	2.92	4.87	4.12	4.23	0.74	0.49	0.44	0.45	0.87	0.48	L	L	L	L	L	L	4.61	1.07	4.94	0.60	L	L	L	4.99	1.23	1.42	4.87	0.83	0.70	0.51	0.47	1.26	0.53	0.66	8
9	0.78	1.33	4.80	3.69	4.65	L	L	L	L	4.60	0.51	0.46	0.48	0.49	0.84	L	L	L	L	L	L	L	L	L	L	L	L	L	3.27	1.49	1.05	1.46	5.11	2.54	4.35	1.22	1.89	1.52	0.62	0.77	9
10	0.68	2.40	4.50	L	L	L	L	L	L	L	0.50	0.44	0.49	0.32	0.77	3.30	L	L	L	L	L	L	L	L	0.45	3.52	3.24	3.99	4.67	1.33	1.50	1.14	1.50	1.57	1.44	1.53	0.56	0.60	0.76	0.70	10
11	0.70	1.35	2.90	L	L	L	L	L	L	L	L	L	0.85	0.33	0.67	0.81	1.39	1.25	L	L	L	L	4.35	0.50	0.49	0.56	0.56	0.55	1.53	4.59	3.99	4.11	0.70	0.70	0.76	1.60	0.59	0.53	0.68	0.74	11
12	0.64	0.66	1.07	1.18	L	L	L	L	L	L	L	L	0.47	0.50	0.68	1.51	1.86	3.78	4.55	4.18	1.22	1.32	1.60	1.43	1.54	1.81	2.13	1.78	1.32	1.70	1.34	1.33	0.63	0.67	0.74	1.22	1.13	1.02	0.72	1.02	12
13	0.75	0.79	1.44	4.79	L	L	L	L	L	0.70	0.73	0.73	1.35	0.47	0.68	0.71	0.86	1.59	2.03	1.86	1.87	2.11	2.11	1.27	1.45	0.35	1.95	1.65	1.14	1.58	3.42	2.64	0.75	0.77	0.73	1.05	0.92	0.87	1.17	1.10	13
14	0.70	0.65	0.46	0.44	4.31	0.59	L	0.45	0.86	0.81	0.69	0.85	1.44	0.46	0.47	1.35	1.85	1.65	1.77	1.88	1.47	1.99	1.58	1.91	1.71	1.51	0.92	1.22	1.04	0.94	1.76	1.98	0.63	1.30	0.87	1.14	1.07	1.24	1.18	1.19	14
15	0.69	0.77	0.33	0.44	0.55	0.56	1.59	0.47	1.33	1.11	1.52	1.24	1.34	0.87	0.80	1.59	2.01	1.65	1.12	0.93	1.19	0.92	1.01	1.16	1.02	1.00	0.87	1.06	0.93	1.23	1.18	1.01	1.51	0.66	0.77	1.11	0.99	1.11	1.03	1.01	15
16	0.76	0.62	0.47	0.69	1.81	0.59	0.55	0.45	1.06	1.66	1.09	1.65	1.53	0.72	0.70	1.32	1.89	1.04	0.96	1.08	1.19	1.01	1.23	0.98	0.92	1.19	0.90	1.16	1.17	1.02	1.16	1.02	0.96	1.85	0.65	0.78	0.96	1.23	0.97	1.00	16
17	0.77	0.76	0.67	3.68	0.64	0.69	1.35	0.50	0.45	0.45	0.49	0.74	0.68	0.64	0.78	1.38	1.97	1.21	1.16	0.93	1.18	1.03	1.09	0.87	1.10	0.95	0.99	1.17	1.08	1.07	0.97	1.22	1.12	1.11	1.88	0.67	0.77	0.79	1.21	0.92	17
18	0.76	0.71	0.66	2.86	0.63	0.65	1.43	0.75	0.67	0.73	0.70	0.77	0.69	0.67	0.75	0.64	2.14	1.66	0.93	0.90	1.23	1.24	1.08	1.15	0.97	0.98	1.10	1.07	0.91	0.95	1.07	0.93	1.02	0.90	0.89	1.95	0.73	0.64	0.68	1.04	18
19	0.69	0.69	0.71	1.59	0.67	0.74	0.69	1.49	0.67	0.64	0.71	0.71	0.71	0.74	0.71	0.64	0.74	1.46	1.96	0.90	0.97	1.19	1.04	1.21	1.14	1.17	1.01	1.00	1.00	1.12	1.03	1.14	1.02	0.93	0.95	1.23	1.72	0.67	0.63	1.89	19
20	0.88	0.91	0.63	1.74	0.67	0.63	1.32	0.79	0.78	0.63	0.63	0.76	0.78	0.73	0.79	0.73	0.69	1.55	1.92	1.07	0.94	1.22	1.00	0.97	0.94	1.10	0.97	1.22	1.23	1.19	1.24	1.22	0.96	1.02	1.17	1.24	1.92	0.74	0.78	0.73	20
	A	B	C	D	E	F	G	H	I	J	K	L	M	N	O	P	Q	R	S	T	U	V	W	X	Y	Z	AA	BB	CC	DD	EE	FF	GG	HH	II	JJ	KK	LL	MM	NN	

Shannon Diversity Index of Indicator Taxa
A standardized set of molluscan species